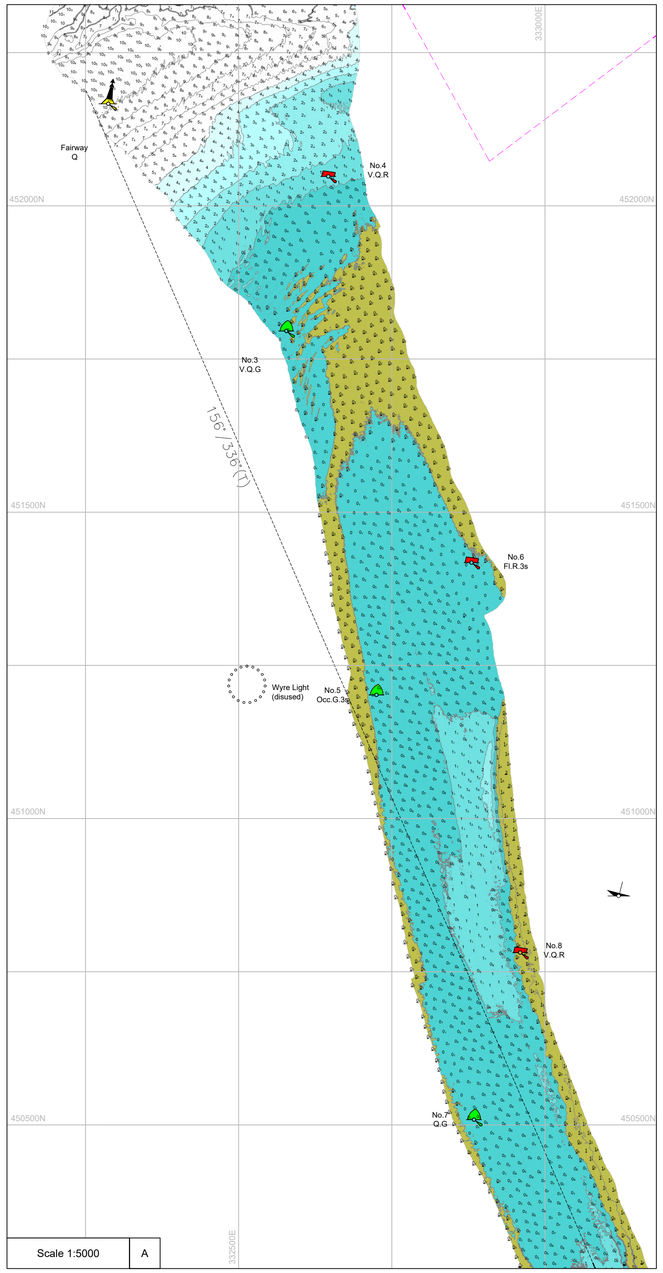

Scale 1:5000 | A

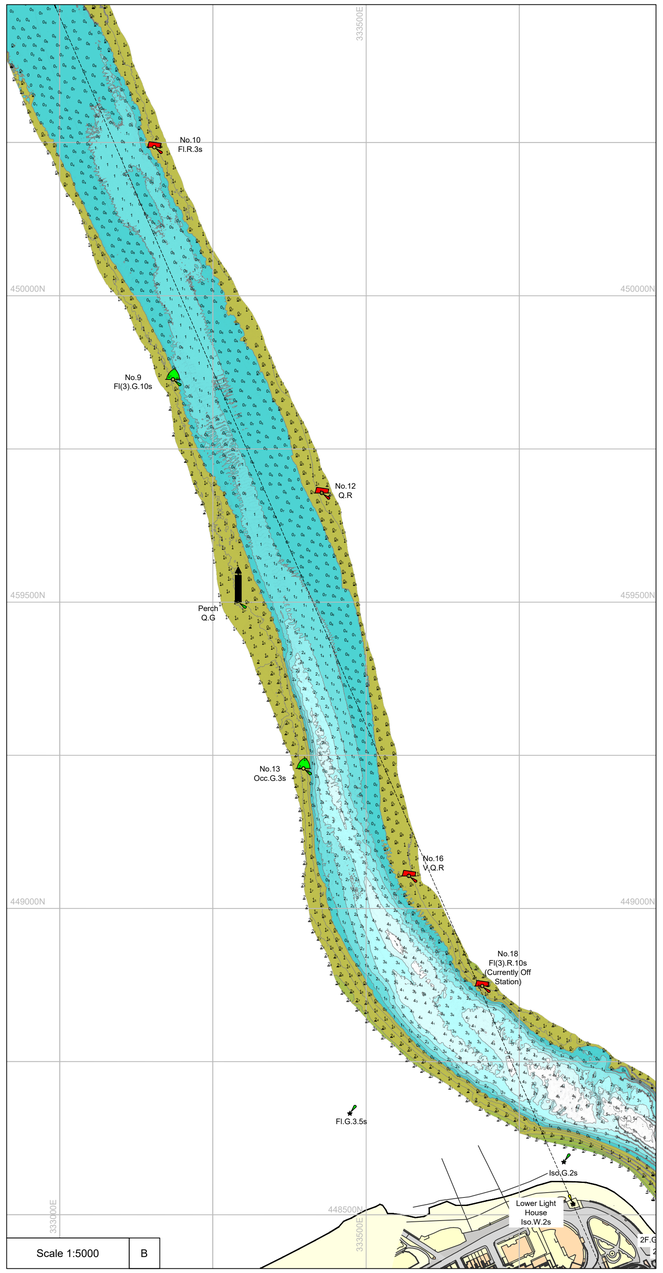

Scale 1:5000 | B

Scale 1:5000 | C

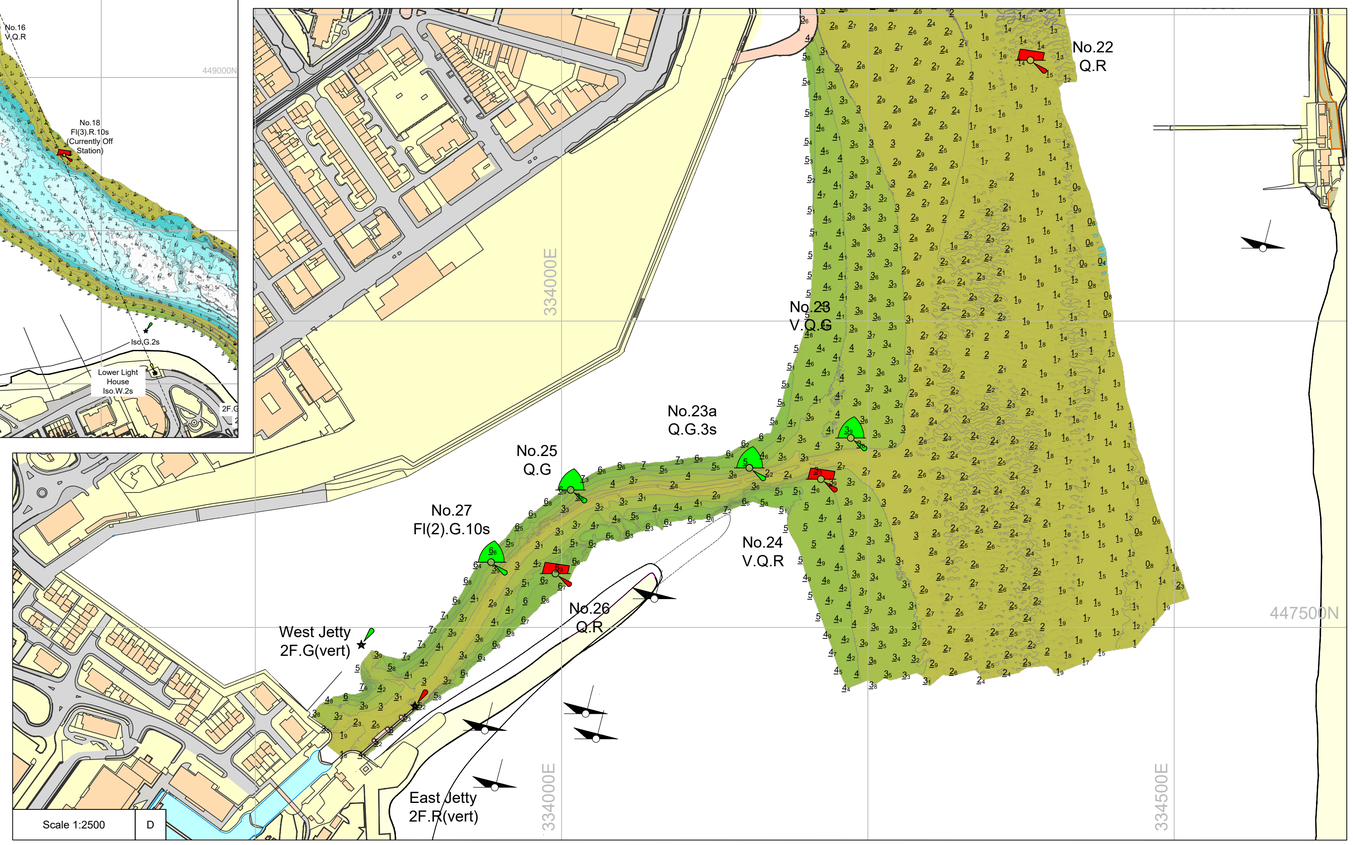

Scale 1:2500 | D

UK Dredging

FLEETWOOD

Hydrographic data aquired by Clydeside Surveys Ltd.
Equipment information is available on request.

All depths are in metres relative to Admiralty Chart Datum.

Admiralty Chart Datum is 4.90 metres Below Ordnance Datum (Newlyn).

UK National Grid lattice and positions are plotted on this chart.

Data correct at date of survey. Mariners are advised that due to shifting beds and high sediment load of the River Wyre and Morecambe Bay
no warranty is afforded that such data can be relied upon and further, no responsibility can be accepted by UKD for any inaccuracy in the Chart or omission therefrom.

This chart contains OS MasterMap data. © Crown copyright, All rights reserved. 2023. Licence no. 0100031673

1:5000: 0m 50m 100m 200m 300m 400m 500m
1:2500: 0m 50m 100m 200m 300m

Drawing Number: 20260204FC24

Scales correct when plotted at A1

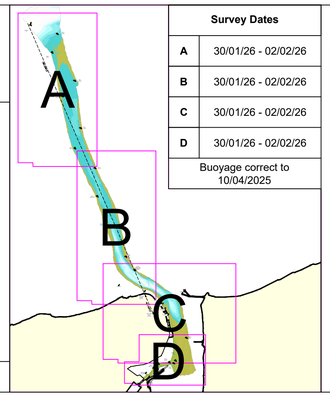

Survey Dates	
A	30/01/26 - 02/02/26
B	30/01/26 - 02/02/26
C	30/01/26 - 02/02/26
D	30/01/26 - 02/02/26
Buoyage correct to 10/04/2025	

Colour Scale

6m
5m
4m
3m
0m
1m
2m
3m
4m
5m